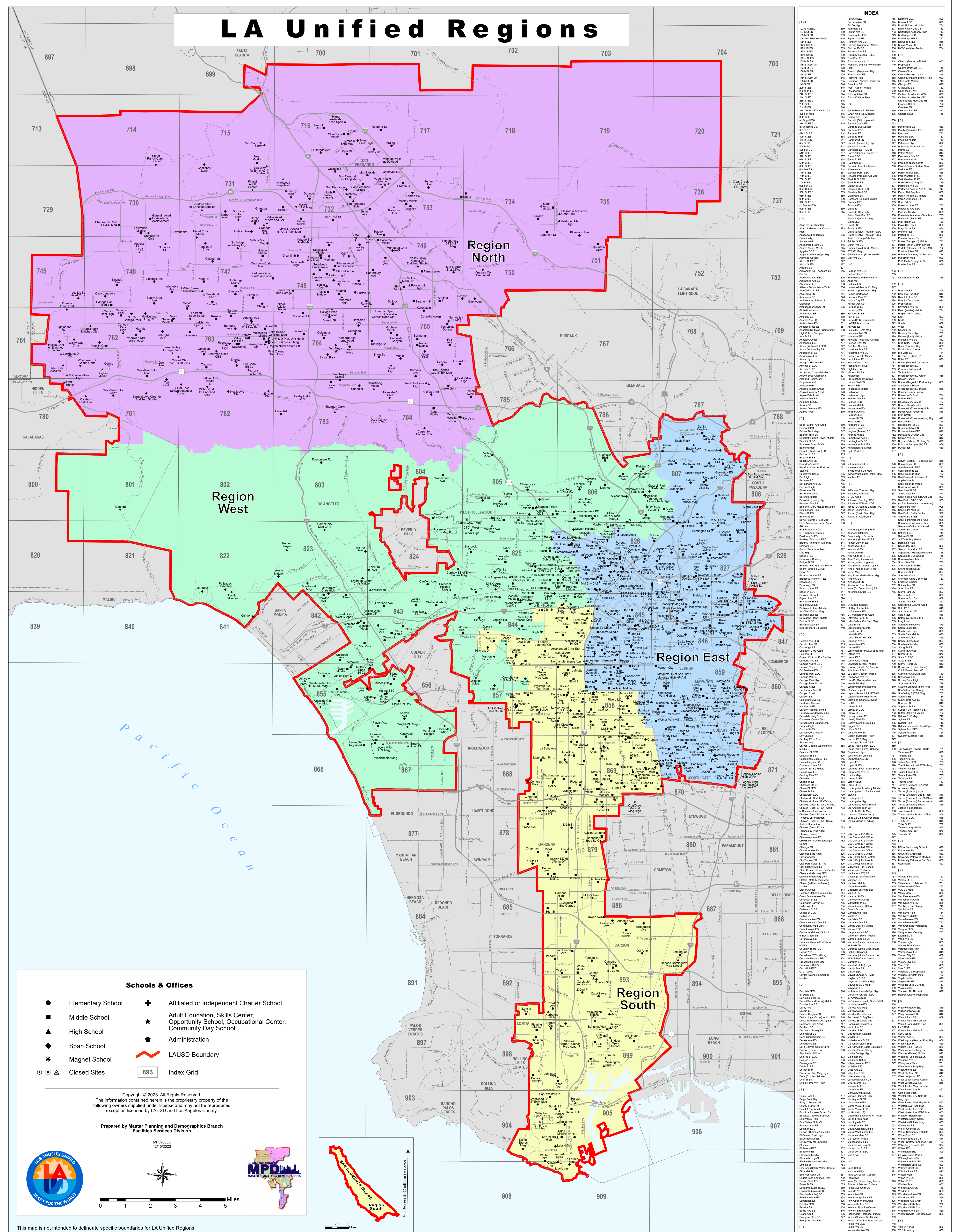


LA Unified Regions



INDEX

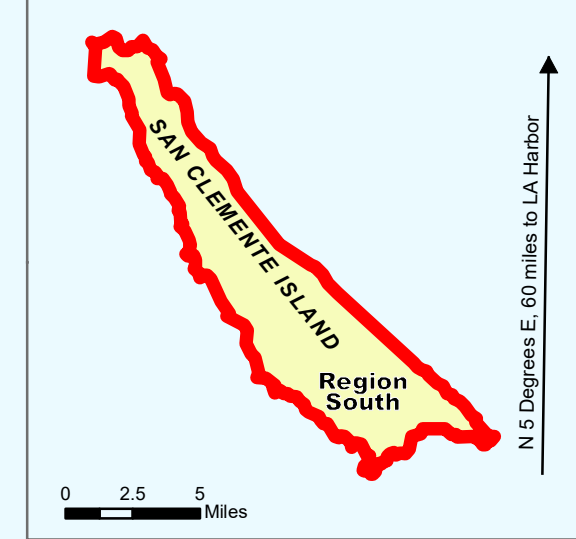
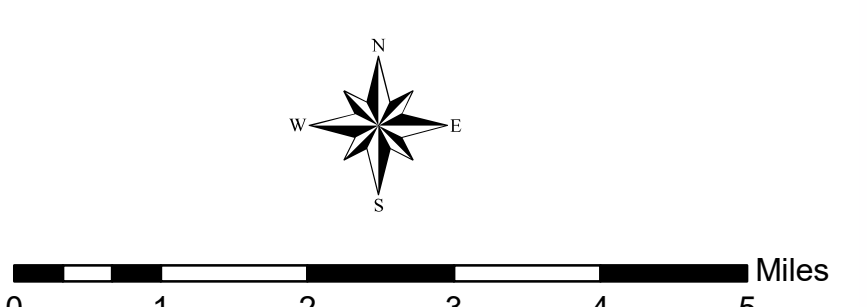
697	698	699	700	701	702	703	704	705
713	714	715	716	717	718	719	720	721
729	730	731	732	733	734	735	736	737
745	746	747	748	749	750	751	752	753
761	762	763	764	765	766	767	768	769
780	781	782	783	784	785	786	787	788
800	801	802	803	804	805	806	807	808
820	821	822	823	824	825	826	827	828
839	840	841	842	843	844	845	846	847
866	867	868	869	870	871	872	873	874
887	888	889	890	891	892	893	894	895
903	904	905	906	907	908	909	910	911

- Schools & Offices**
- Elementary School
 - Middle School
 - ▲ High School
 - ◆ Span School
 - ★ Magnet School
 - Closed Sites
 - ✚ Affiliated or Independent Charter School
 - ★ Adult Education, Skills Center, Opportunity School, Occupational Center, Community Day School
 - Administration
 - LAUSD Boundary
 - 893 Index Grid

Copyright © 2023. All Rights Reserved.
 The information contained herein is the proprietary property of the following owners supplied under license and may not be reproduced except as licensed by LAUSD and Los Angeles County.

Prepared by Master Planning and Demographics Branch
 Facilities Services Division

MPD-386
 12/19/2023



This map is not intended to delineate specific boundaries for LA Unified Regions.